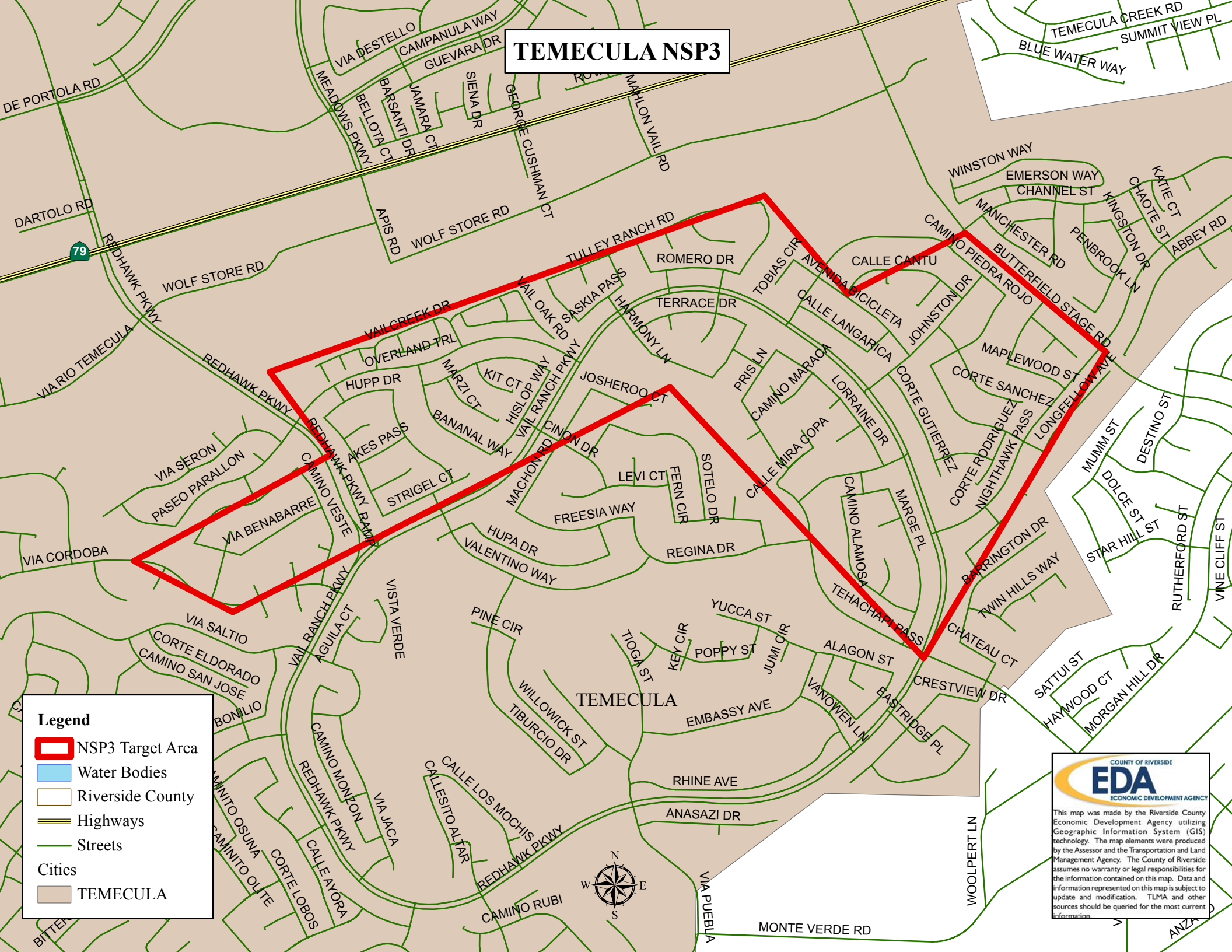









TEMECULA NSP3



Legend

-  NSP3 Target Area
-  Water Bodies
-  Riverside County
-  Highways
-  Streets
-  Cities
-  TEMECULA



This map was made by the Riverside County Economic Development Agency utilizing Geographic Information System (GIS) technology. The map elements were produced by the Assessor and the Transportation and Land Management Agency. The County of Riverside assumes no warranty or legal responsibilities for the information contained on this map. Data and information represented on this map is subject to update and modification. TLMA and other sources should be queried for the most current information.